



Chusetsu's Special River Bank
A river bank on the left side of the Nagara River between Mt. Kinka and Chusetsu River Bridge. Planks can be installed in the spaces between bridge piers when there is risk of the river overflowing.

An essential intersection since long ago, Ogaki City

One of several cities in Gifu Prefecture that long served as an essential crossroads between east and west. Toyotomi Hideyoshi is said to have built Sunomata Castle in a single night, which is now a famous cherry blossom viewing spot.



Mizuho City, town of the Nakasendo and flood control

Many people passed through here from long ago, in this town blessed with nature and 18 class-one rivers including the Nagara River. Hydrangeas, cherry blossoms, forsythia and thunberry trees amongst others allow you to enjoy the four seasons.



Town of historical drama, Gifu City

Many sengoku warriors including Oda Nobunaga, Saito Dosan & Akechi Mitsuhide had connections to the town of Gifu. In the early modern period, the town blossomed due to its favourable position for trade on the Nagara River and many crafts such as Japanese umbrellas and lanterns were created from the culture of the townsfolk. Please experience this town through the landmark Gifu Castle and the cormorant fishing (a symbol of summer) which together encapsulate the history.




A fertile agricultural land, Anpachi Town

A long and thin strip of land rich with nutrients delivered by the Nagara and Ibi Rivers. With a park famous for its 'konjo plums' and facilities at Heartopia, Anpachi including a planetarium and wells, the area is great for resting.



Town of history, flowers & fabrics, Hashima City

Birthplace of Enku, who carved 120,000 buddha statues during the Edo Period. A low-altitude land, the city historically suffered from flooding and developed into rich agricultural land. The town also contributed to the bishu fabric area, which stretches from Ichinomiya to Gifu City. With a shinkansen station and expressway gate, the city functions as the gateway to Gifu Prefecture.

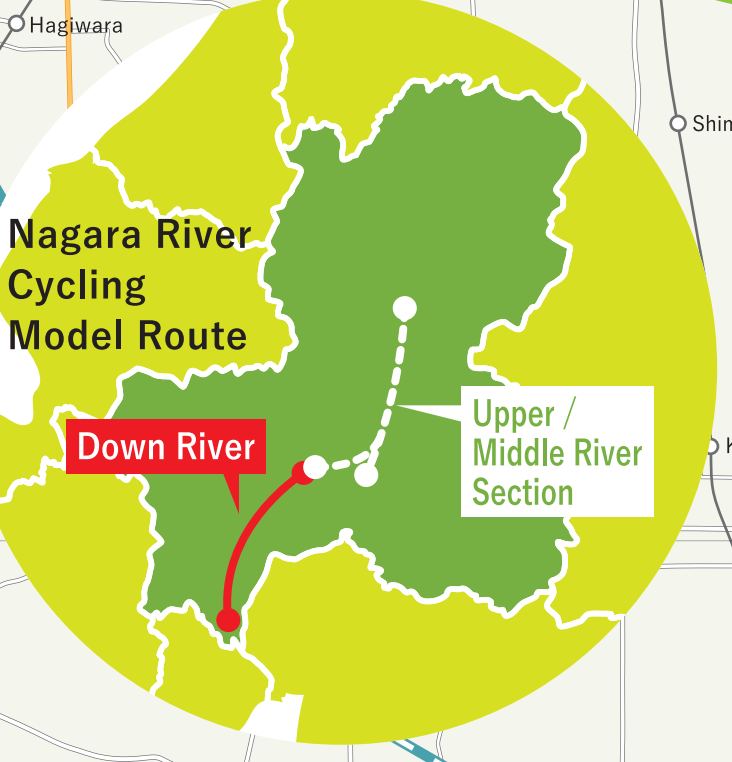


Wanouchi Town, where river bank history breathes

The town is surrounded completely by river banks between the Ibi and Nagara Rivers. The famous river bank has hydrangeas and cherry blossom trees stretching for a kilometre and in summer you can see the rice paddy art.



Interesting Bicycle
You can rent unique bicycles (for 1-4 people to ride) to enjoy with children or as a family. While the adults enjoy road cycling, why not let the children enjoy this? Price: 30 mins per one bicycle One-person-bike 200 yen, Two-person-bike 310 yen, Four-person-bike 410 yen. Closed: 3rd Monday of the month (Next day if Monday is a holiday)



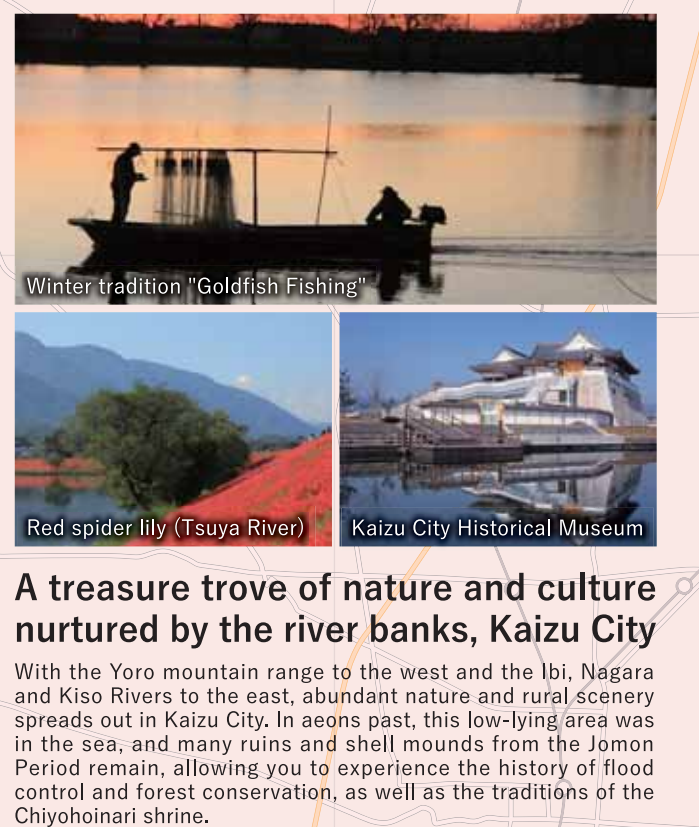
Parking information

- P1 Gifu Park Omiyacho Parking Lot**
Address: 1 Omiyacho, Gifu City
Open: 8:30 - 21:00 (Extended by season)
Price: Bus 1040 yen / once (Only Omiyacho Parking Lot) Normal car 310 yen / once
- P2 Kagamiwa Park**
Address: 411 Kagamiwa, Gifu City and beyond
Open: 24 hours (closed when at risk of flooding or landslide)
Price: Free (279 cars)
- P3 Kiso Sansen National Government Park Cherry Blossom Bank Sub Center**
Address: Kuwabaracho Koyabu, Hashima City, Gifu Prefecture
Open: 9:30 - 17:00 (Varies by season)
Closed: 2nd Monday of the month (Another day if that day is a holiday, or if in August, New Years Holiday Period)
Price: Free (450 cars)
- P4 Nagara River Service Centre**
Address: 1202-2 Fukue Jikakuyama, Kaizuchō, Kaizu City
Open: 9:30 - 17:00 (Varies by season)
Closed: 2nd Monday of the month (Another day if that day is a holiday, or if in August, New Years Holiday Period)
Price: Free (90 cars and 240 in temporary parking lot)
- P5 Kiso Sansen National Government Park Center**
Address: 255-3 Kaizuchō Aburajima, Kaizu City
Open: 9:30 - 17:00 (Varies by season)
Closed: 2nd Monday of the month (Another day if that day is a holiday, excluding April, August & December)
Price: Free (1231 cars, bus parking handled separately)
- P6 Tokai Hiroba West Area**
Address: Tatsudacho Fukuhara, Aisai City, Aichi Prefecture and beyond
Open: 9:00 - 17:00 (Varies by season)
Closed: 2nd Monday of the month (Another day if that day is a holiday, or if in August, New Years Holiday Period)
Price: Free (520 cars in west area)

Distance between Points

Reference	Distance	Time Required
Kiso Sansen National Government Park Center	40.5km	2時間45分
Road Station "Claire Hirata"	15km	1時間
Sunomata Castle	11.5km	45分
Nagara Bridge	14km	1時間

A treasure trove of nature and culture nurtured by the river banks, Kaizu City
With the Yoro mountain range to the west and the Ibi, Nagara and Kiso Rivers to the east, abundant nature and rural scenery spreads out in Kaizu City. In aeons past, this low-lying area was in the sea, and many ruins and shell mounds from the Jomon Period remain, allowing you to experience the history of flood control and forest conservation, as well as the traditions of the Chiyohinari shrine.



A locally produced vegetable smoothie (Farmers' market & café Nocca)
Nocca is a café and farmers' shop located by the entrance to the Kiso Sansen Park Centre. Fresh smoothies containing as many local vegetables as possible are a great way to replenish nutrients after exercising. There is also a bicycle stand next to the building. Inquiries: 0584-53-7577 (Nocca)



- Legend**
- Nagara River Cycling Model Route (Downstream)
 - Service Station
 - Toilet
 - Point to Watch
 - Shower
 - Coin Locker
 - Onsen (Hot Springs)
 - Convenience Store
 - Home Centre
 - P1~6 Parking Lot
 - Cherry Blossom Trees
 - Point of Interest

Some roads may be inaccessible due to road conditions or weather, etc., so please be careful. Please be careful of pedestrians and take measures such as dismounting your bicycle and walking when near tourist areas with a lot of pedestrians.

Current as of Jan.2020